



City of Lawrence



DRAFT

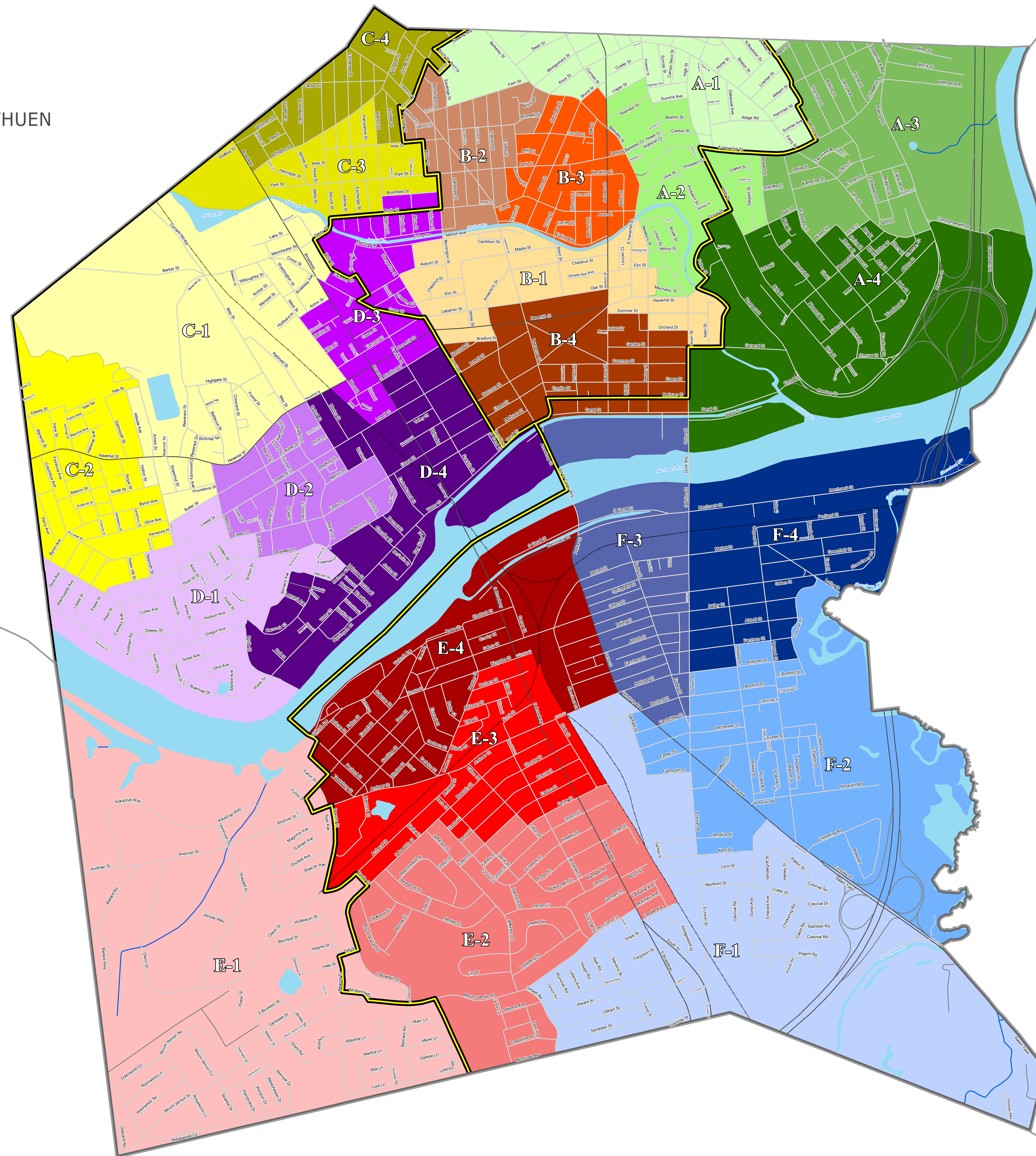


Map Prepared for the City of Lawrence
 Courtesy of William F. Galvin, Census Liaison
 Secretary of the Commonwealth

METHUEN

NORTH ANDOVER

ANDOVER



2020 Population - - 89,143

Minimum 5%	Target Population	Maximum 5%
3,528	3,714	3,900

**Precinct Boundaries
 Lawrence**

Ward / Precinct	2020 Population	Variance
A-1	3,830	3.12
A-2	3,832	3.18
A-3	3,872	4.25
A-4	3,823	2.93
B-1	3,751	1.00
B-2	3,662	-1.40
B-3	3,555	-4.28
B-4	3,602	-3.02
C-1	3,887	4.66
C-2	3,600	-3.07
C-3	3,778	1.72
C-4	3,758	1.18
D-1	3,827	3.04
D-2	3,854	3.77
D-3	3,896	4.90
D-4	3,889	4.71
E-1	3,535	-4.82
E-2	3,575	-3.74
E-3	3,599	-3.10
E-4	3,625	-2.40
F-1	3,611	-2.77
F-2	3,577	-3.69
F-3	3,617	-2.61
F-4	3,588	-3.39

Population is based on the official U.S. 2020 Census block-level data.

Boundaries effective December 31, 2021

Legend

- Municipal Boundary
- Senate Boundary
- House Boundary
- Geographical Features**
- Major Road
- Local Road
- Railroad
- Other Municipal Features
- Streams, Rivers
- Coastal Water, Lakes, Ponds, Major Rivers

